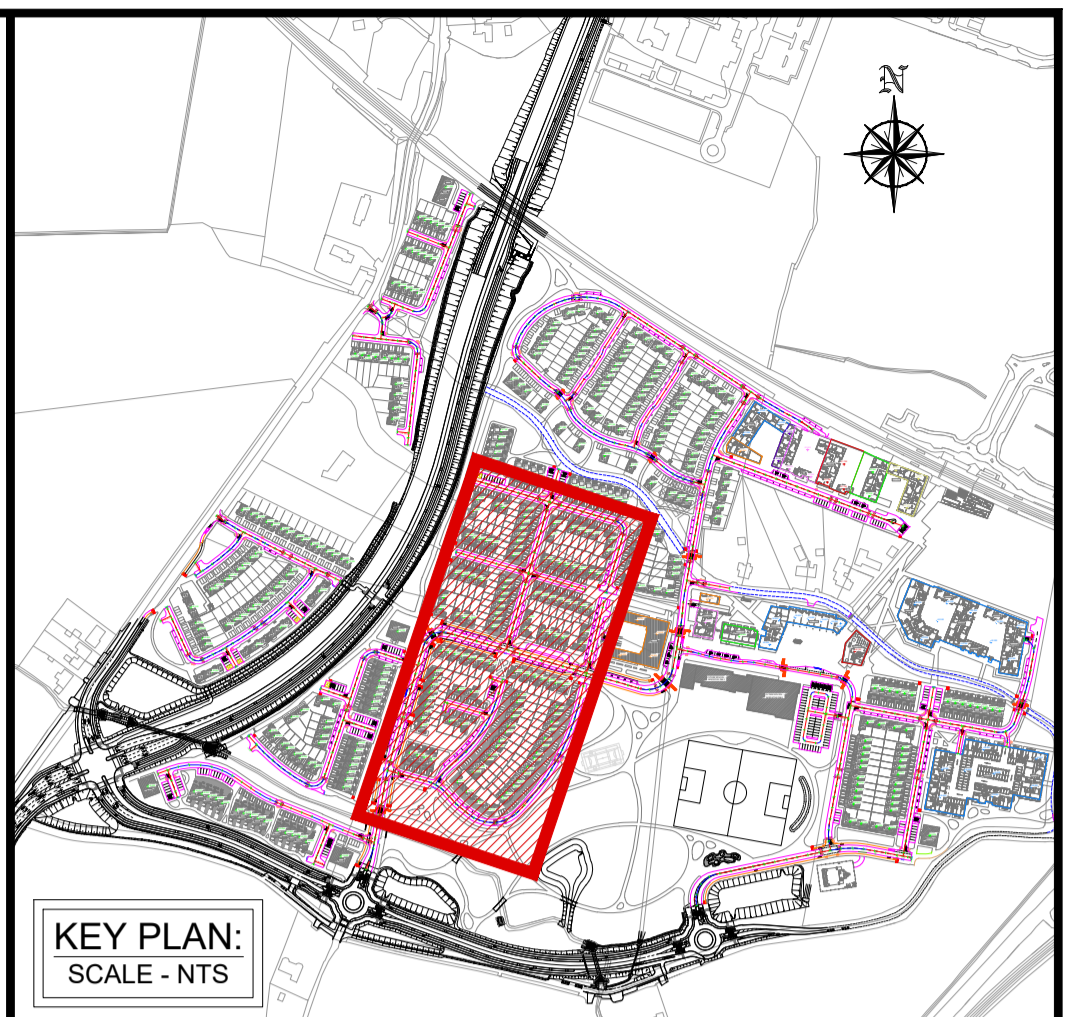
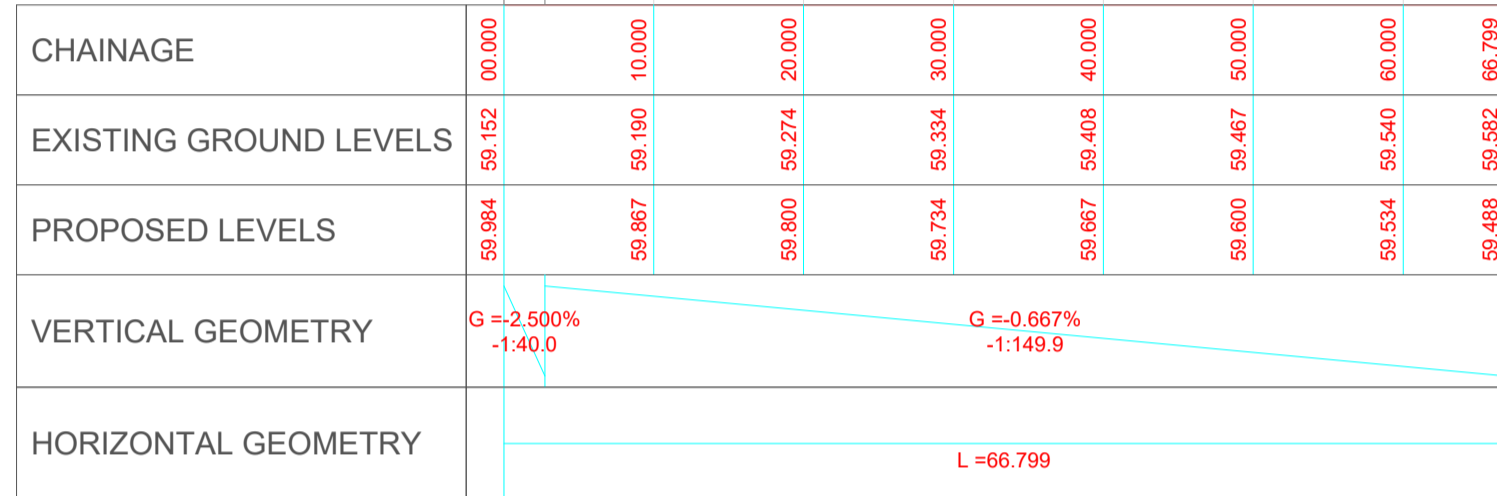


1065 - BARNHILL L&P INTERNAL ROADS NETWORK
ALIGNMENTS PLAN VIEW - SHEET 6 OF 15
ROAD ALIGNMENTS 05, 05.1 & 05.2
SCALE - 1:500 @ A1

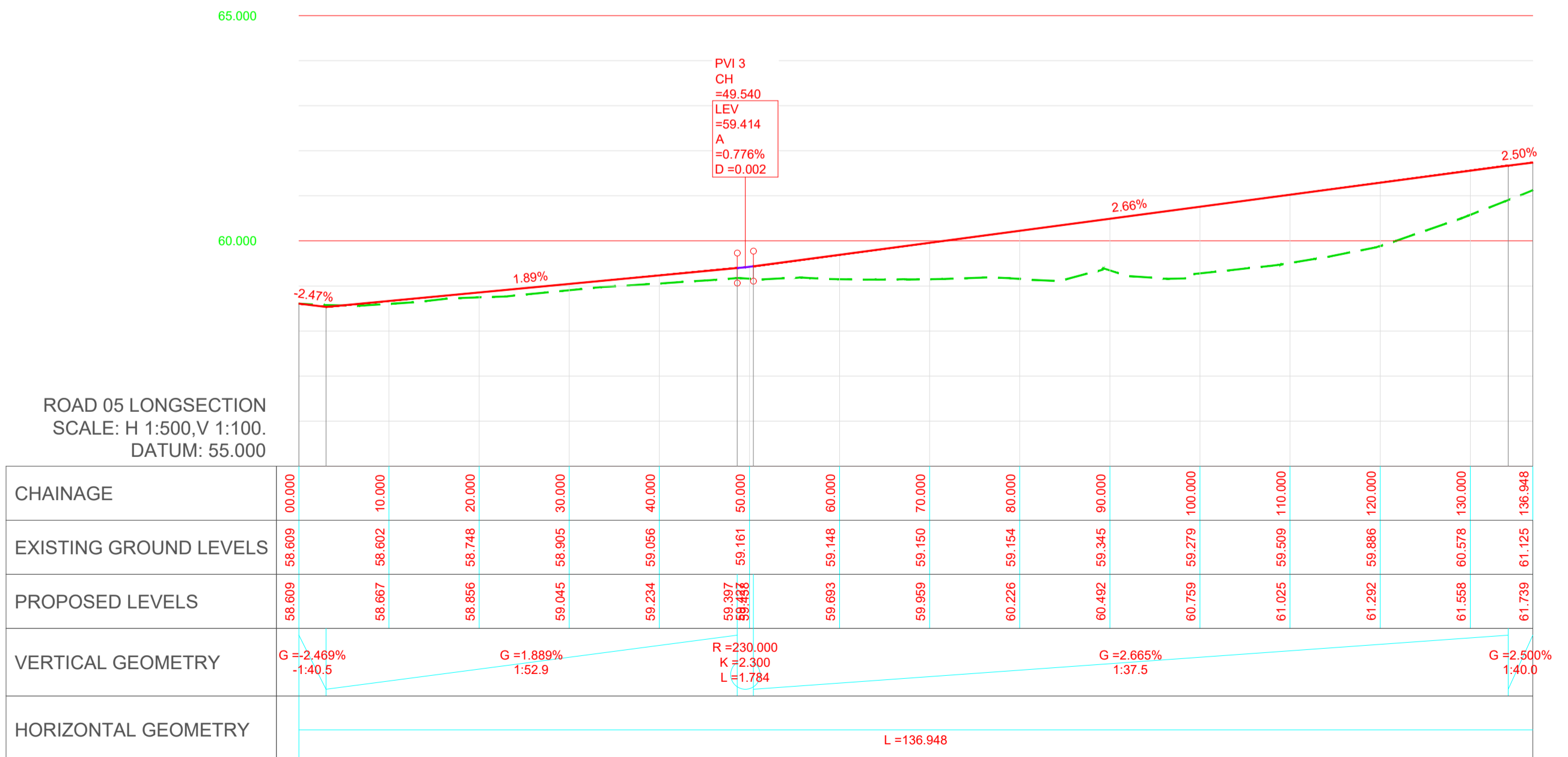
ROAD 05.1 LONGSECTION
SCALE: H 1:500, V 1:100.
DATUM: 55.000



KEY PLAN:
SCALE - NTS

LONGSECTIONS LEGEND

EXISTING GROUND PROFILE	
PROPOSED GROUND PROFILE	



ROAD 05 LONGSECTION
SCALE: H 1:500, V 1:100.
DATUM: 55.000

ROAD 05.2 LONGSECTION
SCALE: H 1:500, V 1:100.
DATUM: 55.000

